

Myriapods (Myriapoda) occurring on plains and in mountain ecosystems on the Kola Peninsula (Russia)

Irina V. ZENKOVA

Institute of the Industrial Ecology Problems of the North, Kola Science Centre, Russian Academy of Sciences, Akademgorodok 14a, Apatity, Murmansk region, 184209, Russia; e-mail: zenkova@insep.ksc.ru

Received 18 June 2015; accepted 18 November 2015
Published 12 April 2016

Abstract. Based on the literature there are five species of myriapod, four species of centipede (Chilopoda) and one symphylan (Symphyla) recorded on the Kola Peninsula. During research in different biogeographical subzones on the Kola Peninsula, only three species of centipede were found: *Lithobius curtipes* C. L. Koch, 1847, *Lithobius forficatus* (Linnaeus, 1758), and *Geophilus proximus* Koch, 1847. The polyzonal eurytopic species *L. curtipes* occurred widespread along a latitudinal gradient from the White Sea Islands to the tundra ecosystems on the coast of the Barents Sea and in all mountain belts on the Hibiny Mountain Massive up to the high-altitude rocky desert. *G. proximus* is rare on the Kola Peninsula and it is probable that the limit of its distribution coincides with the timberline on both the plains and in mountain habitats. *L. forficatus* was found only once in northern taiga forest in the continental part of the region. Millipedes (Diplopoda) were not recorded, although they occur in the neighbouring Republic of Karelia (Russia) and in northern areas of Scandinavian countries. The poverty of the myriapod fauna is due to the geographic position of this region inside the Arctic Circle, a cool, humid climate and acid podzol soils with low content of calcium. A map of the distribution of myriapod species on the Kola Peninsula is presented and the results of a six-year study of the altitudinal distribution of centipedes on the Hibiny Mountain Massive are summarized.

Key words. Distribution, density, latitudinal gradient, high-altitude gradient, soil parameters, Myriapoda, Russia, Kola Peninsula.

INTRODUCTION

Myriapod fauna of the Russian Federation includes at least 264 species in four classes: 180 millipedes (Diplopoda), 80 centipedes (Chilopoda), two pauropods (Pauropoda) and two symphylans (Symphyla) (Skarlato et al. 1994, Golovach 1995, Shileyko 1995). Five species are known from the Kola Peninsula. Four centipede species were noted at the beginning of the 20th century: two lithobiomorph species – *Lithobius (Monotarsobius) curtipes* Koch, 1847, and *Lithobius forficatus* (Linnaeus, 1758), and two geophilomorph species – *Geophilus proximus* Koch, 1847, and *Pachymerium ferrugineum* (Koch, 1835) (Palmen 1948). The occurrence of these species was confirmed during a ten-year study of the soil fauna on the White Sea Islands in the Kandalakša Nature Reserve in the southern part of the Kola Peninsula (Byzova et al. 1986, Tchesunov et al. 2008, Koryakin et al. 2009). In addition, one species belonging to the genus *Symphylella* (Symphyla) was found on these Islands (Byzova et al. 1986). Currently information about the distribution of species on the Kola Peninsula is fragmented, including the data on the ecology of *L. curtipes*. This species is known to occur in the tundra zone on the coast of the Barents Sea (69° N, 36° E; Striganova 1973, Evdokimova et al. 2006), in the Pasvik Nature Reserve on the border of northern taiga/forest-tundra (69° N, 29° E; Zenkova 2012) and in natural and industrially polluted forest soils in the central part of the region (Zenkova 1999, 2000, Evdokimova et al. 2002, 2005, Zenkova & Petrashova

2003, 2008a, b, Petrashova 2009, 2010). There is no information on the diversity and altitudinal distribution of myriapods in mountain ecosystems on the Kola Peninsula.

In the period 1996–2014 we studied the soil fauna in a wide range of natural and anthropogenic ecosystems from the northern taiga subzone on the Kola Peninsula to forest-tundra and tundra province on the coast of the Barents Sea, including mountain ecosystems on the alkaline Hibiny Mountain Massive and in the protected Pasvik Nature Reserve. The latitudinal distribution of myriapod species on the Kola Peninsula and an analysis of six-year research on the altitudinal distribution of centipedes in the mountains in this polar region are summarised in this article.

MATERIALS AND METHODS

Fifty-seven sites in northern taiga, forest-tundra and tundra subzones on the Kola Peninsula were investigated (Figs. 1, 2). Within the forest-tundra and tundra ($68^{\circ} 10' - 69^{\circ} 19' \text{ N}$, $29^{\circ} 36' - 34^{\circ} 17' \text{ E}$), four sites along the Barents Sea coast were investigated: a plot of birch forest-tundra (T1), typical plain tundra (T2) and the littoral zone on the seashore (T3) in 2006, and several plots along low-level upland at Dal'nie Zelency (T4) in 2009. On the border between forest-tundra/northern-taiga a plain secondary birch forest (PRB) and nine mountain sites (PRM), including three rare pine forests, three birch tortuous forests and three mountain tundra sites were studied in the protected Russian area in the cross-border Pasvik Nature Reserve ($69^{\circ} 08' - 18' \text{ N}$, $29^{\circ} 14' - 27' \text{ E}$) in 2010–2013. Within the northern taiga ($66^{\circ} 56' - 67^{\circ} 35' \text{ N}$, $29^{\circ} 36' - 34^{\circ} 17' \text{ E}$), ten native forest sites were studied from 1996 to 2007, which included five spruce forests (S1–S5) and five

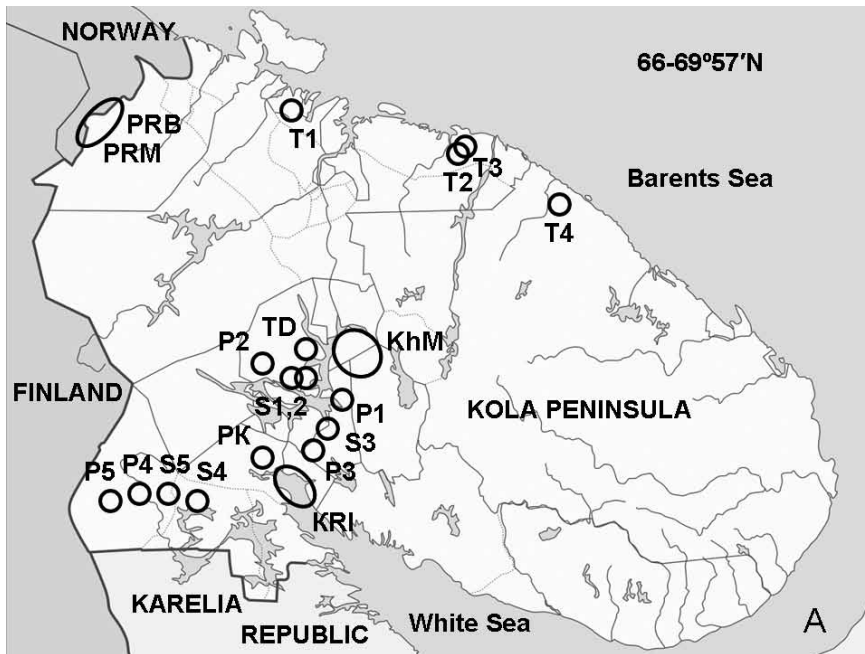


Fig. 1. Sites studied on the Kola Peninsula. Tundra and forest-tundra floristic province. T1 – Vidäevo, T2 – Teriberka, T3 – Barents Sea littoral zone, T4 – Dal'nie Zelency. Boundary between forest-tundra/northern taiga: PRB – Pasvik Nature Reserve plain birch, PRM – Pasvik Nature Reserve Mountains. Northern-taiga: P1–P5 – pine forests, S1–S5 – spruce forests, TD – technogenic desert resulting from industrial fall-out 5 km from the “Severonikel” plant, PK – damaged pine forest in the fall-out zone 2 km from the Kandalakša aluminium plant, KRI – White Sea Islands in the Kandalakša Nature Reserve, KhM – Hibiny Mountain Massive.

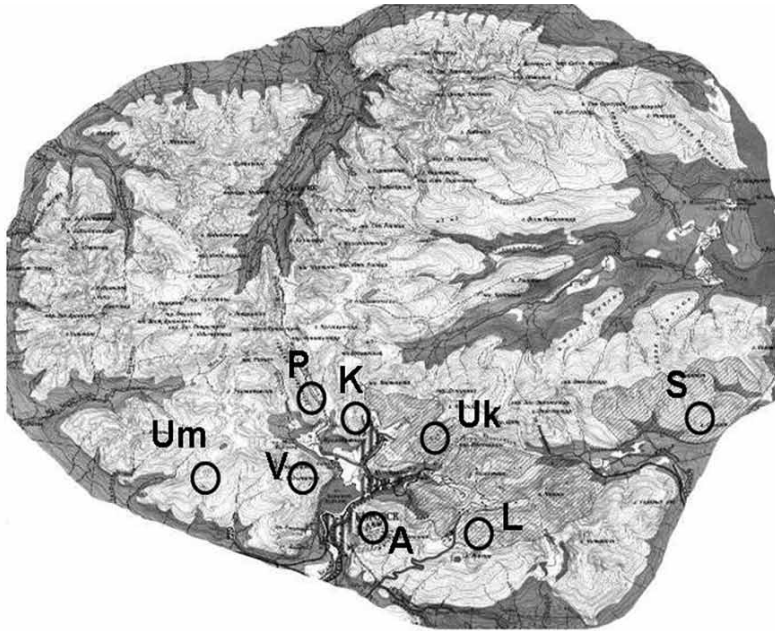


Fig. 2. Sites studied on the Hibiny Mountain Massif. L – Lovčorr Mt, Uk – Uksporr Mt, K – Kukisvumčorr Mt, Um – Umečorr Mt, A – Ajkájvenčorr Mt, V – Vudjávčorr Mt, P – Poačvumčorr Mt, S – Suolaiv Mt.

pine forests (P1–P5). All coniferous forests were approximately 100–150 years old with a well-developed vegetative cover, including shrubs, grasses, mosses and lichens in different proportions. Several disturbed sites were investigated along two gradients of soil pollution: (1) – at distances of 5, 15 and 30 km from the Severonikel copper-nickel plant in 1996–2000, and (2) – at distances of 2, 5, 10 and 20 km from the Kandalakša aluminium plant in 2000–2005. On the Hibiny Mountain Massif (KhM; 67° 35–49' N, 33° 14' – 34° 11' E) 26 sites, including rare spruce, pine and birch tortuous forests, high-mountain tundra and rocky desert were studied on the slopes of eight different mountains (Fig. 2). In addition, literature data of a ten-year soil zoological research on 21 White Sea Islands in the Kandalakša Nature Reserve (KRI) in the south of the Kola Peninsula were taken into consideration (Byzova et al. 1986).

Hydromorphic peat soils and semi-hydromorphic peat podzol soils are typical for lowland and mountain tundra on the Kola Peninsula (Pereverzev 2004, 2010, 2013). Shallow iron-illuvial podzols on a sandy moraine prevail in coniferous forests in the Pasvik Nature Reserve. Al-Fe-humus podzol (or humus-illuvial podzol) on sandy moraine deposits is a predominant soil type in the northern taiga, except on the Hibiny Mountain Massif. Dark humus-illuvial podzols (or high-humus podzols) developed on alkaline nepheline syenite rocks rich in minerals under mountain forests and podbur soils with a large amount of organic material under mountain tundra.

Two methods were used to study of invertebrates on the sites: litter sampling and 500 ml Barber traps containing 4% formaldehyde (Barber 1931, Ghilarov 1975). The litter samples, each 25×25 and up to 7(9) cm deep, were collected monthly after the snow melted, beginning in May or June and continuing to September. At each site not less than 5 litter samples and 20–40 traps were used, depending on the heterogeneity of the vegetation cover. The period of the traps set was 2–3 months during the growing season from May–June to August–September. Hand sorting was used to find animals in the litter samples and trap catches, following the electric heating of the litter in the laboratory. All groups of invertebrates were counted in soil samples and trap catches, including myriapods. Centipedes were identified using the keys by Zaleskaja (1978) and Andersson et al. (2005).

The coordinates of the sites, the exposure of the slopes and altitude above sea level were measured using a satellite navigator Garmin eTrex-30. Humidity, acidity (pH H₂O), the ratio of the concentration of humic acids and fulvic acids (Ha/Fa), ash and organic matter content (loss after the burning, %) were determined for litter, using the methods of Arinushkina (1970). Descriptive statistics of the data were calculated using Statistica 6.0 software.

RESULTS

Latitudinal gradient in plain ecosystems

Only three species of centipedes were found in northern taiga forests during this study: *Lithobius curtipes* (several hundred specimens), *Lithobius forficatus* (single specimen), and *Geophilus proximus* (five specimens), but only *L. curtipes* was common in various types of natural and industrially polluted pine and spruce forests growing on a wide range soils (Table 1). In natural ecosystems the highest abundance and biomass of *L. curtipes* were recorded in pine litter (P1) with low acidity and a fulvo-humic type of soil humus, and the lowest number in water-logged dwarf shrub-green moss spruce forest (S4).

Along the latitudinal gradient only *L. curtipes* occurred up to 69° 19' N in tundra ecosystems on the coast of Barents Sea. In iron-illuvial podzol soils in shrub-grass birch forest in the Pasvik Nature Reserve and in illuvial-humus and peat podzols of typical tundra (sites T1, T2, and T4), the number of *L. curtipes* do not exceed 2–3 ind.m⁻². In the sandy littoral zone (T3) it was more numerous and dominated in the littoral fauna of both numbers (18%) and biomass (70%).

In polluted soils in northern taiga subzone *L. curtipes* was less abundant than in natural forest podzols but more abundant than in tundra subzone (Table 1).

In contrast, *L. forficatus* was recorded only once in the continental part of the region, in wet blackberry spruce (S1, 67° 35' N, 32° 59' E), on the NE slope of a moraine ridge at an altitude 125 m a. s. l. Several specimens of *G. proximus* were found in different months from the middle of May to the end of September in pine forest automorphic sandy soils in different stages of leaching with the following range of parameters: pH 4.3–4.8, depth 4.5–9.2 cm and soil temperature 5–13 °C. The northernmost record of *G. proximus* was in black crowberry pine at site P2 (67° 34' N).

High-altitude gradient in mountain ecosystems

The species *L. curtipes* and *G. proximus* were both recorded on the Hibiny Mountain Massive in the northern taiga subzone, and only *L. curtipes* was recorded in the mountains in the Pasvik Nature Reserve on the border between northern taiga and forest-tundra. In the Pasvik Nature Reserve *L. curtipes* inhabit the pine forest belt but its density in shallow iron-illuvial podzols did not exceed 2 ind.m⁻². In the upper birch forest-tundra belt at an altitude 200–250 m a. s. l. this species occurred only on southern slopes at densities up to 4 ind.m⁻², which is similar to the density recorded in plain birch forest at an altitude 45 m a. s. l. Centipedes were not found in hydromorphic podzolic podbur soils in the tundra belt in the mountains at an altitude 270–300 m a. s. l. (Table 2).

In contrast, on the Hibiny Mountain Massive *L. curtipes* occurred in all areas in coniferous spruce and pine forests up to the rocky desert with fragmentary moss and lichen cover on the mountain plateau at an altitude of about 1000 m a. s. l. The density and biomass of *L. curtipes* recorded in open habitats in areas of high mountain tundra and rocky desert were comparable and even exceeded those in northern-taiga coniferous forests on the plain (Tables 1 and 2). *L. curtipes* was most numerous (up to 144 ind.m⁻²) in intrazonal plant communities on warm and wet S and SE facing slopes. Based on the soil analysis, the layers of debris at these sites were less acidic (pH 5.3–5.6) and contained more organic matter (60–80%). Single individuals of *G. proximus* were recorded at such sites only (Fig. 3).

DISCUSSION

Kola Peninsula is an arctic region interesting from a geographical point of view because of the presence of a high diversity of different zones both in terms of latitude and altitude. Along the latitudinal gradient there is a succession of coniferous northern taiga, birch forest-tundra and typical tundra. At high-altitudes there are gradients in climatic and edaphic factors. As a result,

Table 1. Density and biomass of *Litobius curtipes* in the plain ecosystems studied on the Kola Peninsula

site	coordinates	altitude m a. s. l.	soil type and litter properties	year studied	no. samples	density ind.m ⁻²	biomass mg.m ⁻²
tundra and forest-tundra on the coast of the Barents Sea							
T1 – lichen-shrub, shrub, moss-shrub forest-tundra; Vidåevo settlements (<i>Betula pubescens</i> , <i>Empetrum hermaphroditum</i> , <i>Arctostaphylos alpina</i>)	69° 19' N 32° 52' E	60	hydromorphic peat soils, semi-hydro-morphicpeat-podzol soils; depth up to 22 cm; ash content 9–15%; pH 4.2	2006	15	1±1* 0–16**	1±1 0–7
T2 – shrub-lichen tundra; Teriberka settlements (<i>Vaccinium vitis-idaea</i> , <i>V. myrtillus</i> , <i>Empetrum hermaphroditum</i> , <i>Chamaepericlymenum suecicum</i>)	68° 10' N 35° 08' E	45	humus-illuvial podzols on sandy moraine; depth up to 7–8 cm; pH 4.3–5.4		15	1±1 0–16	1±1 0–19
T3 – littoral zone (<i>Leymus arenarius</i>)		≤5	fine-grained sea sand deposits; pH 7.2		5	6±3 0–16	29±15 0–50
T4 – shrub, lichen-shrub tundra in a low altitude catena; Dal'nie Zelency settlements	69° 06' N 36° 04' E	55–85	peat podzol soils	2009	40	1±1 0–16	not measured
northern taiga / forest-tundra border (Pasvik Nature Reserve)							
PRB – plain shrub-grass birch forest (<i>Betula pubescens</i> f. <i>subarctica</i>)	69° 08' N 29° 14' E	45	iron-illuvial podzols on sandy moraine; depth 2–5 cm; pH 5.1–5.6		10	3±2 0–16	5±4 0–46
northern taiga natural forest ecosystems							
spruce forests (<i>Picea obovata</i>):	66° 56' – 67° 35' N	125–330	humus-illuvial podzols on sandy moraine; ash content 7–10%; pH 3.7–4.3; humate-fulvatic type of soil humus, Ha/Fa<1.0	2005 –2007	40 on each site	2±1 –13±3 0–80	0.2±0.1 –97±28 0–774
	29° 36' – 32° 60' E	148–230				4±1 –12±3 0–48	5±4 –50±15 0–215
pine forests (<i>Pinus sylvestris</i>):	67° 34' N 33° 17' E	155	humus-illuvial podzols on lake-glacier sand sediments; ash content 30%; pH 5.5–6.0; fulvo-humate type of soil humus, Ha/Fa≥1.0	1996 –2007	220	32±3 0–304	120±12 0–845
northern taiga polluted ecosystems							
TD – technogenic desert 5 km from the “Severonikel” copper-nickel plant	67° 34' N 34° 17' E	80	eroded humus-illuvial peat-podzols; concentration mg/kg: Ni 2600, Cu 1280, Co 350, sulphate 400–600; ash content 80–90%; pH 3.5; Ha/Fa 0.9–1.0	1996 –2000	55	7±1	53±20
PK – shrub pine forest (<i>Empetrum hermaphroditum</i>); fall-out zone 2 km from Kandalaška aluminium plant	67° 20' N 33° 20' E		humus-illuvial podzols on a moraine consisting of large boulders; fluorine concentration 1200 mg/kg; ash content 60%; pH 4.9–5.7	2000 –2005	110	9±1	30±5

* mean ± standard error recorded at each site; ** spatial variation in density or biomass (variation between soil samples).

there are several types of soil in this region with different thermal and hydrological regimes from automorphic to semi-hydromorphic and hydromorphic (Pereverzev 2004, 2010, 2013). In addition, agriculturally and industrially polluted soils, and technogenic substrates are present with physical and chemical properties that differ from native soils. Despite these factors, there are only five myriapod species recorded in the literature for the Kola Peninsula and only three species of which, *L. curtipes*, *L. forficatus* and *G. proximus*, were repeatedly recorded in this study.

In northern Norway, at the same latitude, the fauna includes not less than eight species of centipedes and seven species of millipedes and along the southern border of Northern Norway, four species of pauropods and three species of symphylans occur (Bergersen et al. 2006). For the whole of Norway, 111 myriapod species are recorded, and for Sweden, approximately 80 species (Table 3). As on the Kola Peninsula, in Northern Norway myriapod diversity decreases northwards from 12 species (seven centipedes and five millipedes) in Nordland (65° N) to 5–6 species in Tromsø and Finnmark (68–70° N), mainly because of the absence there of millipedes. Common in all these counties are species that also are typical for the Kola Peninsula: *L. forficatus* in Nordland, *G. proximus* in Nordland and Tromsø, and *L. curtipes* in Finnmark (Bergersen et al. 2006).

Both *L. forficatus* and *L. curtipes* are widely distributed in Europe and very common in Nordic countries. The holarctic *L. forficatus* is a ubiquitous and synanthropic species. Due to good osmoregulation, it inhabits both xeromorphic and hydromorphic soils (Fairhurst et al. 1978). Obviously, the occurrence and abundance of *L. forficatus* gradually decrease from taiga to forest-tundra

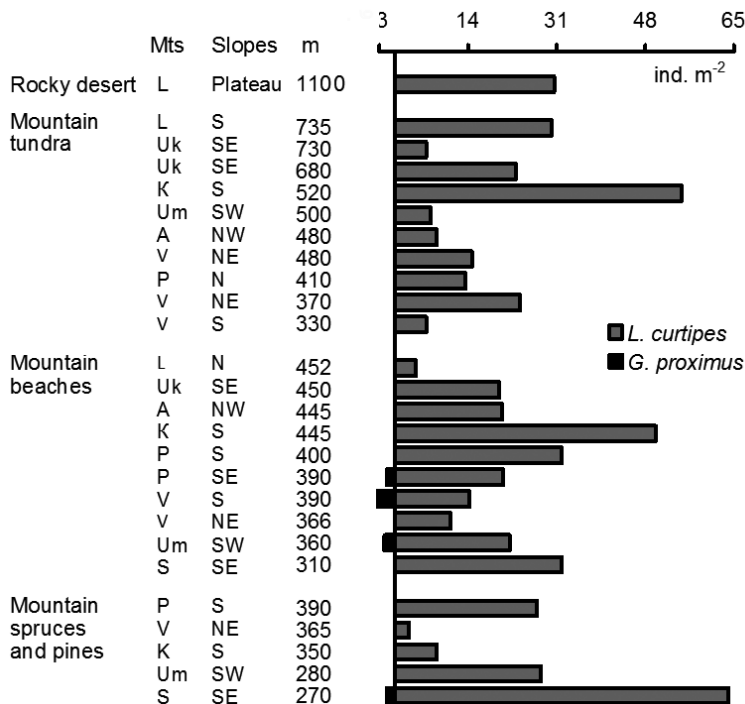


Fig. 3. Numbers of centipedes (ind.m⁻²) recorded on the Hibiny Mountain Massive. For abbreviation of mountain names see Fig. 2.

Table 2. Density and biomass of *Litobius curtipes* recorded in the mountain ecosystems on the Kola Peninsula. nm = not measured

belts	coordinates	altitude m a. s. l.	soil type	year studied	no. samples	no. ind./m ²	biomass mg/m ²
northern taiga / forest-tundra border, mountains of the Pasvik Nature Reserve (PRM)	69° 14'–18' N 29° 22'–27' E	273–303	podzolic podburs with cryogenic spots; pH 4.4–5.7	2010–2013	30	0	0
lichen-shrub tundra							
shrub, grass, moss, birch tortuous forests (<i>Betula pubescens tortuosa</i>)		200–250	hydromorphic and semi-hydromorphic peat-podzols; depth up 10–13 cm; pH 4.5–5.1		30	1±1 0–16	not measured
shrub, lichen-shrub pine sparse forests (<i>Pinus sylvestris laponica</i>)		125–155	humus-illuvial and iron-illuvial podzols; depth 1.5–5 cm; pH 4.5–5.1		30	1±1 0–16	not measured
northern taiga, Hibiny Mountain Massive (KhM)							
rocky desert on high-mountain plateau with fragmentary lichen-shrub cover	67° 35'–49' N 33° 14'–34' 11' E	1100	rocky bedrock; ash content 70–90%; pH 5.5–6.0	2008–2013	20	31±7 0–144	125±35 0–680
shrub, lichen-shrub, lichen-shrub-moss tundra		330–735	podzolic podburs; ash content 33–84%; pH 4.4–5.9		105	19±2 0–150	125±30 0–1680
shrub, grass and moss-grass birch (<i>Betula tortuosa</i>) forests		310–450	high-humus illuvial podzol soils on alkaline nepheline syenites; ash content 20–86%; pH 4.2–5.9		115	20±3 0–160	60±16 0–730
shrub-grass-moss spruce (<i>Picea obovata</i>) and pine (<i>Pinus sylvestris</i>) sparse forests		270–390			55	17±3 0–80	65±21 0–475

and tundra both in Scandinavia and Russia (on, for example, the Kola Peninsula and in the Ural Mountains). In Fennoscandia this species is distributed very widely south of the Arctic Circle, but rare in Northern Finland; it is not recorded in Northern Sweden, several times recorded in Southern Iceland and only once in Greenland (Palmen 1949, Eason 1970, Jensen & Christensen 2003, Andersson et al. 2005). In Northern Norway it occurs further north than in Northern Sweden, is common in Nordland, but there are no recent records from Finnmark (Bergersen et al. 2006). On the Kola Peninsula, *L. forficatus* was recorded by Palmen (1949) but is not included in more recent faunistic publications. Its presence on the White Sea Islands in the Kandalakša Nature Reserve was queried (Byzova et al. 1986) and it was not included in the “Catalogue of Biota” of the White Sea Biological Station on the north coast of the Karelia Republic, Russia (Tchesunov et al. 2008). During this long-term study, *L. forficatus* was never caught in traps and only one specimen was found in litter collected from a spruce forest at site S1 (67° 35' N). This is the only record that confirms its occurrence on the Kola Peninsula.

In contrast, *L. curtipes* is widespread in natural and anthropogenic ecosystems on the Kola Peninsula. According to our data, this centipede occurs along the latitudinal gradient up to tundra ecosystems along the coast of the Barents Sea. This was also noted by Striganova (1973) at several tundra sites in the vicinity of the Biological Station in Dal'nie Zelency. Lower values of density and biomass of *L. curtipes* in tundra in comparison with northern taiga is in accordance with this centipede being a forest floor species (Zalesskaja 1978, Andersson et al. 2005) and with the latitudinal increase in the harshness of environmental conditions. Foremost, the total sum of the average daily air temperatures (ADAT) is about 1100 °C in the southern part of the Kola

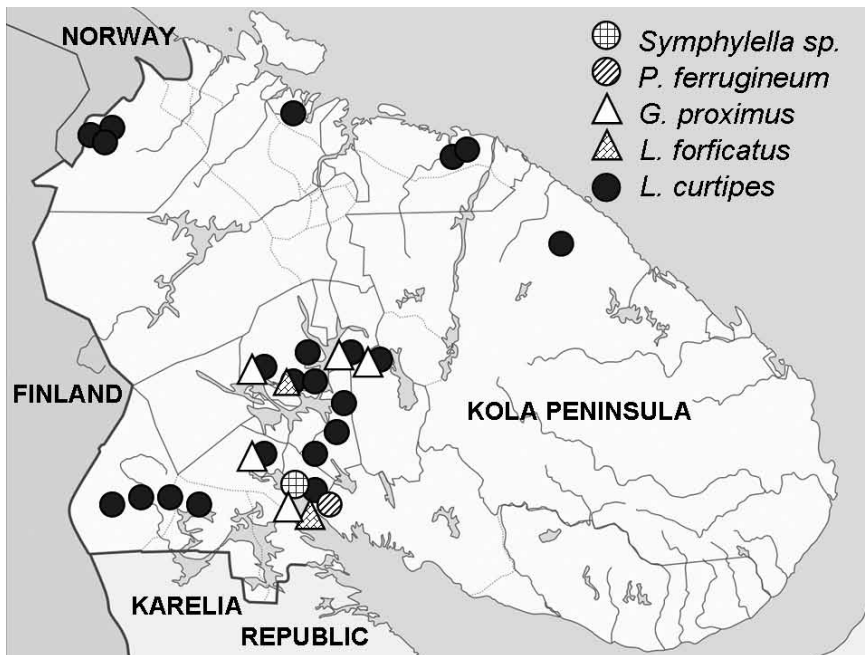


Fig. 4. Map showing the occurrence of myriapods on the Kola Peninsula.

Table 3. Comparison of the numbers of myriapod species recorded in different regions at northern latitudes. Sources of data: ¹ Minelli (2013), ² Golovach (1995), ³ Ghilarov (1986), ⁴ Starobogatov (1991), ⁵ Mikhajlova (2004), ⁶ Shileyko (1995), ⁷ Skarlato et al. (1994), ⁸ Palmén (1948), ⁹ Byzova et al. (1986), ¹⁰ Bergersen et al. 2006

	fauna (no. species)	Diplopoda	Chilopoda	Pauropoda	Symphyla
world	~16,000 ¹	>12,000	3,149 ¹	700	200
former USSR	719	400 ²	315 ³	2 ⁴	2 ⁴
Russia	264	180 ² / 103 ⁵	80 ⁶	2 ⁷	2 ⁷
Kola Peninsula	5	0	4 ^{8,9}	0	19
northern Norway	15 ¹⁰	7	8	4	3
Norway	111 ¹	49	38	16	8
Sweden	>80 ¹	43	32	11	?

Peninsula and decreases to 800–900 °C in the central and western part and to 500–700 °C in the NW, NE and eastern parts of the region. The period with ADAT $\geq +5$ °C decreases on the Kola Peninsula from 130 to 90 days, and with ADAT $\geq +10$ °C – from 80 to 45 days (Yakovlev 1961, Anonymous 1971, Semko 1982).

A similar density of *L. curtipes* (3.4 ind.m⁻²) was recorded in birch forest-tundra in Finnish Lapland, in the vicinity of the Kevo Research Station (69° 45' N; Koponen 1987). In sand in the littoral zone (T3) its density (7 ind.m⁻²) was comparable with that recorded on the White Sea Islands in the Kandalakša Nature Reserve (KRI) (Byzova et al. 1986).

On the Hibiny Mountain Massive, in the high mountain rocky desert with fragmentary moss and lichen cover at an altitude of more than 1000 m a. s. l., the density of *L. curtipes* is higher than in most lowland forest ecosystems. It is noteworthy, that at this altitude air temperatures above 0 °C are recorded on less than 40 days a year and the precipitation is 1200–1500 mm per year compared to 800–900 mm in the forest belts at lower altitudes and the 400–700 mm in the rest of the region (Yakovlev 1961, Anonymous 1971, 2008). The greater numbers of centipedes in mountain ecosystems than on the plains was also recorded for the Northern Ural Mts (Russia) with six species on the plains and only *L. curtipes* in the mountain tundra. In all mountain communities in the Northern Ural Mts *L. curtipes* was abundant (Farzalieva 2008, Farzalieva & Esynin 2008).

The history of the discovery of this Panpalaeartic species is associated with the polar regions: described for the first time in 1847 by Koch, then ten years later *L. curtipes* was discovered in Finnmark and was the first myriapod recorded in northern Norway (Koch 1847, Palmberg 1866). Later it was reported that *L. curtipes* is common in Sweden, Finland, on the Kola Peninsula and in NE Russia (Palmberg 1866, Tobias 1975). In 1875 *L. curtipes* was recorded as common on Vajgač (Waigatsch) Island, located in the Arctic Ocean on the border between Barents and Kara Seas at 69–70° N and 76–77° E (Stuxberg 1876). At present, the records of *L. curtipes* on Vajgač Island and in Finnmark are the northernmost records for centipedes (Bergersen et al. 2006). It is the only species of myriapods found in arctic Finnish Lapland (69° 45' N): it inhabits mountain birch forest-tundra in 70 km from the Arctic Ocean, where the average annual temperature is +2.5 °C and the lowest temperature, recorded by the local Weather Stations, is –48 °C (Koponen 1987). Of the 28 species of myriapods recorded in the Ural Mts, located in Russia between the two largest East European and West Siberian plains, only *L. curtipes* is common in all mountain provinces (South, Middle, North, Subpolar, and Polar Ural) and also occurs in Arctic tundra (Farzalieva 2008). The ecology of this species on the Kola Peninsula is now well-studied (Zenkova 2003, Zenkova & Petrashova 2003, 2008a, b, Petrashova 2009, 2010, Zenkova et al. 2011).

Summarizing the literature and the present results allow us to conclude that this species is highly successful in colonizing the northern periphery of the area.

Geophilomorph centipedes are rare on the Kola Peninsula. Only two species of European origin are known to occur in the southern part of the region (KRI) and it is evident that they occupy different ecological niches near the northern borders of the area. *P. ferrugineum* is a specialized inhabitant of rocks with various plant associations and the endogeic *G. proximus* prefers meadow soils under grass growing along the coast (Byzova et al. 1986). In accordance with this, *G. proximus* was recorded mainly in the well-developed humus debris layer under herbaceous birch and spruce forests on the S and SE slopes of the Hibiny Mountain Massive. Such communities are also characterized by a high diversity and abundance of earthworms (Zenkova & Rapoport 2013). *P. ferrugineum* was not recorded at any of the sites studied in the northern taiga, forest-tundra and tundra subzones.

In Nordic countries *G. proximus* is the most common geophilid occurring in the far north, especially in Norway, where it inhabits forests, open land and mountains at an altitude of up to 600 m a. s. l. Northern populations are repeatedly recorded as being parthenogenetic races, which vary in body length, number of body segments and pairs of legs (Palmen 1948, Meidell 1969, Barber & Jones 1999, Andersson et al. 2005, Bergersen et al. 2006). This species is not recorded in Finnish Lapland. On the Kola Peninsula it probably occurs only within the forest zone both on plains and in mountains. In this research, the sites where *G. proximus* was recorded, occur at similar latitudes of 67° 34' N on the plain and 67° 38–42' N on the Hibiny Mountain Massive.

P. ferrugineum is a cosmopolitan species which has been introduced into Japan, Taiwan, Hawaii, Juan Fernandez Island and Mexico (Edgecombe & Giribet 2007, Zapparoli & Iorio 2012). Its distribution is determined by its physiological adaptations to arid conditions and ability to survive for long time in sea water. Folkmanova (1950) classifies this species as a steppe chilopod because of its greater resistance to desiccation than other centipedes. In Russia its abundance is greater in dry areas than in wet forests. It is common in open habitats, meadows and pastures than in forests. It is typical for virgin steppes and saline semi-deserts, the first geophilomorph species in natural and man-made sandy substrates (Gilyarov & Folkmanova 1957). In Northern Europe and Asia (Japan, Taiwan, South Korea) it is a littoral (thalassobiont) species widespread on seashores and islands (Barber 2009). Specimens from Southern Finland can survive in sea water for 68–178 days at 6–12 °C and for 24–95 days at 19–27 °C (Palmen & Rantala 1954). In Fennoscandia *P. ferrugineum* is the only species of this genus. It prefers open habitats and is less common than *G. proximus*. In terms of latitude *P. ferrugineum* occurs at approximately 66° N and is not found in the northernmost parts of Norway, Sweden and Finland (Andersson et al. 2005, Bergersen et al. 2006). Rare records of this species on KRI at 66° 34' N, correspond to a warmer temperature regime (namely greater amount of solar radiation and longer frost-free season) in the Kandalakša Nature Reserve than on the rest territory of the Kola Peninsula (Anonymous 1971).

Only one specimen of *Symphylella* sp. juv. was recorded on White Sea Islands studied by Byzova et al. (1986). A map of myriapod occurrences on the Kola Peninsula is presented in Fig. 4.

CONCLUSION

Five species of myriapods are recorded in the literature from the northern-taiga subzone on the Kola Peninsula (*L. curtipes*, *L. forficatus*, *G. proximus*, *P. ferrugineum* and *Symphylella* sp.). This research confirms the occurrence of the first three species in coniferous and deciduous forests. The latitudinal and high-altitude distributions of the species are similar. The panpaleartic polyzonal litter-dwelling lithobiomorph centipede *L. curtipes* is common and wide spread in typical tundra on the coast of the Barents Sea and present in the high-altitude rocky desert on the plateau of the

Hibiny Mountain Massive. It is the only species of myriapod recorded in Finnmark (Norway), subarctic Finnish Lapland, tundra zones in NE Russia, such as those on the Kola Peninsula, Vaj-gač Island and Polar Ural Mts. The European endogeic geophilomorph centipede *G. proximus* is the second frequency of occurrence after *L. curtipes*. Its distribution on plain and in mountains on the Kola Peninsula is probably limited to the of forest zone. In general, there is a decrease in myriapod diversity the further north one goes, with only a single species *L. curtipes* recorded in the far north of Scandinavia and Russia.

Millipedes were not recorded in permanently frozen soils on the Kola Peninsula although they inhabit similar habitats in Northern Norway, the Karelia Republic. The absence of millipedes and the poor myriapod fauna can be explained in terms of the geographic position of the Kola Peninsula inside the Arctic Circle, it's cool, humid climate and acidic podzol soils with a low content of calcium.

It should be emphasized that these are the results of long-term studies in the most heterogeneous W, NW and SW parts of the Kola Peninsula with complicated relief. The large eastern part of the region remains unknown from a soil-zoological viewpoint because land is inundated, the population is low and lines of communication are poorly developed.

Acknowledgements

This study was supported by the Russian Fund of Fundamental Researches (1997–1999, 2012–2014, 2016); Grants from the Russian Federal Property Fund (2001–2002), Competitive Centre of Fundamental Natural Sciences (2003), Grant of the President of the Russian Federation (2004), Basic Research Programs “Biodiversity” (2007–2009, 2010–2012) and “Live nature: present state and problems of development” (2012–2014) from the Presidium of the Russian Academy of Sciences.

REFERENCES

- ANDERSSON G., MEIDELL B. A., SCHELLER U., DJURSVOLL P., BUDD G. & GARDENFORS U. (eds) 2005: *Mångfotingar: Myriapoda. The Encyclopedia of the Swedish Flora and Fauna*. Uppsala: Nationalnyckelen ArtDatabanken, 351 pp.
- ANONYMOUS 1971: *Atlas Murmanskoj Oblasti [Atlas of the Murmansk Region]*. Moskva: Naučno-issledovatel'skij geografo-ekonomičeskij institut Leningradskogo gosudarstvennogo universiteta, 33 pp (in Russian).
- ANONYMOUS 2008: *Kol'skaâ encyklopediâ [Kola Encyclopaedia]*. Apatity: Kol'skij naučnyj centr, Rossijskaâ Akademiâ Nauk, 599 pp (in Russian).
- ARINUSHKINA E. V. 1970: *Rukovodstvo po himičeskomu analizu počv [Guidance for Chemical Analysis of Soils]*. Moskva: Moskovskij gosudarestvennyj universitet, 490 pp (in Russian).
- BARBER H. S. 1931: Traps for cave-inhabiting insects. *Journal of the Elisha Mitchell Scientific Society* **46**: 259–266.
- BARBER A. D. 2009: Littoral myriapods: a review in Myriapoda and Onychophora of the World – Diversity, biology and importance. *Soil Organisms* **81**(3): 735–760.
- BARBER A. D. & JONES R. E. 1999: A description of *Geophilus proximus* C. L. Koch, 1847 (Chilopoda, Geophilomorpha). *Bulletin of the British Myriapod Group* **15**: 19–25.
- BERGERSEN R., OLSEN K. M., DJURSVOLL P. & NILSSEN A. C. 2006: Centipedes (Chilopoda) and millipedes (Diplopoda) in North Norway. *Norwegian Journal of Entomology* **53**: 23–38.
- BYZOVA YU. B., UVAROV A. V., GUBINA V. G. & ZALESSKAYA N. T. (eds) 1986: *Počvennye bespozvonočnye belomorskih ostrovov Kandalakškogo zapovednika [Soil Invertebrates of the White Sea Islands of the Kandalakša Reserve]*. Moskva: Nauka, 312 pp (in Russian).
- EASON E. H. 1970: The Chilopoda and Diplopoda of Iceland. *Entomologica Scandinavica* **1**: 47–54.
- EDGECOMBE G. D. & GIRIBET G. 2007: Evolutionary biology of centipedes (Myriapoda: Chilopoda). *Annual Review of Entomology* **52**: 151–170.
- EVDOKIMOVA G. A., ZENKOVA I. V. & PEREVERZEV V. N. 2002: *Biodinamika processov transformacii organičeskogo vešestva v počvah Severnoj Fennoskandii [Biodynamic of Transformation Processes of Organic Substances in the Soils of Northern Fennoscandia]*. Apatity: Kol'skij naučnyj centr, Rossijskaâ Ademiâ Nauk, 155 pp (in Russian).
- EVDOKIMOVA G. A., ZENKOVA I. V., MOZGOVA N. P. & PEREVERZEV V. N. 2005: *Počva i počvennaâ biota v uslovijah zagrâzneniâ florum [Soil and Soil Biota under Conditions of the Fluorine Contamination]*. Apatity: Kol'skij naučnyj centr, Rossijskaâ Ademiâ Nauk, 145 pp (in Russian).

- EVDOKIMOVA G. A., ZENKOVA I. V., PEREVERZEV V. N. & POCHILKO A. A. 2006: *Kompleksnaâ ecologiçeskaâ ocenka territorii predstoâšego stroitelstva zavoda po sžiženiu gaza Štokmanovskogo mestoroždeniâ* [Integrated Ecological Assessment of a Territory meant for Construction of Liquified Gas Plant Based on the Štokman Field]. Apatity: Kol'skij nauçnyj centr, Russkaâ Ademiâ Nauk, 56 pp (in Russian).
- FAIRHURST C. P., BARBER A. D. & ARMITAGE M. L. 1978: The British myriapod survey – April 1975. *Abhandlungen und Verhandlungen des Naturwissenschaftlichen Vereins zu Hamburg* **21–22**: 129–134.
- FARZALIEVA G. Š. 2008: *Fauna i horologiâ mnogonožek (Myriapoda) Urala i Priural'â* [Fauna and Chorology of Myriapods (Myriapoda) of the Urals and the Cis-Ural Area]. Unpubl. Thesis. Perm: Perm State University, 24 pp (in Russian).
- FARZALIEVA G. S. & ESYUNIN S. L. 2008: A review of the centipede (Lithobiomorpha, Henicopidae, Lithobiidae) fauna of the Urals and Cis-Ural area. *Entomological Review* **88**: 598–623.
- FOLKMANOVÁ B. 1950: O zástupcích podčeledi Pachymeriinae Verh. (Geophilomorpha) v našich zemích [About representatives of the subfamily Pachymeriinae Verh. (Geophilomorpha) in Czechoslovakia]. *Věstník Československé Společnosti Zoologické* **14**: 1–14 (in Czech).
- GHILAROV M. S. (ed.) 1975: *Metody počvenno-zoologiçeskikh issledovanij* [Methods of Soil Zoological Studies]. Moskva: Nauka, 280 pp (in Russian).
- GILYAROV M. & FOLKMANOVA B. 1957: Gubonogie mnogonožky (Chilopoda) stepnoj zony ũgo-vostoka evropejskoj časti SSSR kak pokazateli počvennyh uslovij v lesonasaždeniâh [Centipedes (Chilopoda) of the steppe zone of the south-east of the European SSR as indicators of soil conditions in forest plantations]. *Izvestiâ Akademii Nauk SSSR, Seriâ Biologiçeskaâ* **2**: 211–219 (in Russian).
- GOLOVACH S. I. 1995: Raspredelenie i faunogenez dvuparnonogih mnogonožek (Diplopoda) Evrazii [Distribution and faunogenesis of the millipedes (Diplopoda) of Eurasia]. Unpubl. thesis. Moskva: Institut problem êkologii i êvolúcii imeni Severcova, Rossijskaâ Akademiâ Nauk, 28 pp (in Russian).
- JENSEN D. B. & CHRISTENSEN K. D. 2003: *The Biodiversity of Greenland – a Country Study*. Nuuk: Greenland Institute of Natural Resources, 165 pp.
- KOCH C. 1847: System der Myriapoden mit den Verzeichnissen und Berichtigungen zu Deutschlands Crustaceen, Myriapoden und Arachniden. P.: 150. In: PANZER G. & HERRICH-SCHÄFFER A. (eds): *Kritische Revision der Insectenfauna Deutschlands III*. Regensburg: Bändchen, 196 pp.
- KOPONEN S. 1987: Počvennaâ fauna subarktiçeskogo gornogo berezovogo lesa v Finskoj Laplandii [Soil fauna of the sub-Arctic mountain birch forest in Finnish Lapland]. Pp.: 75–79. In: KRIVOLUCKIJ D. A. (ed.): *Počvennaâ fauna Severnoj Evropy* [Soil Fauna of Northern Europe]. Moskva: Nauka, 175 pp (in Russian).
- KORYAKIN A. S., SHUTOVA E. V. & MOSKVICHEVA L. A. 2009: Biodiversity of the Kandalaksha State Nature Reserve: current information, 2009 year. Pp.: 126–129. In: VASILEVSKAYA N. V. (ed.): *Conservation of Biological Diversity of the Terrestrial and Marine Ecosystems in High Latitude. International Scientific-practical Conference. Murmansk, Russia, April 2009*. Murmansk: Murmansk Pedagogical University, 319 pp.
- MEIDELL B. A. 1969: Geophilus insculptus Attems 1895 and Geophilus proximus C. L. Koch 1847 (Chilopoda) in Norway. *Norwegian Journal of Entomology* **16**(1): 9–12.
- MIKHALJOVA E. V. 2004: *The Millipedes (Diplopoda) of the Asian Part of Russia. Pensoft Series Faunistica* 39. Sofia: Pensoft Publishers, 292 pp.
- MINELLI A. (ed.) 2013: *Chilobase: A Web Resource for Chilopoda Taxonomy*. URL: chilobase.bio.unipd.it.
- PALMBERG J. G. W. 1866: *Bidrag till kânnedom om Sveriges Myriapoder. Ordningen Chilopoda*. Unpubl. Thesis. Stockholm: Stockholm University, 29 pp.
- PALMEN E. 1949: The Chilopoda of Eastern Fennoscandia [Soumenkielinen selostus: Itä-fennoscandian jouksujalkaiset]. *Annales Zoologici Societatis Zoologico-Botanicae Fennicae “Vanamo”* **13**(4): 1–45.
- PALMEN E. & RANTALA M. 1954: On the life-history and ecology of Pachymerium ferrugineum (C. L. Koch) (Chilopoda, Geophilidae). *Annales Zoologici Societatis Zoologico-Botanicae Fennicae “Vanamo”* **16**(3): 1–44.
- PEREVERZEV V. N. 2004: *Lesnye počvy Kol'skogo Polüostrova* [Forest Soils of the Kola Peninsula]. Moskva: Nauka, 232 pp (in Russian).
- PEREVERZEV V. N. 2010: Genetiçeskie osobennosti počv prirodnyh poâsov Hibinskih gor [Genetic features of soils in altitudinal natural zones of the Hibiny Mountains]. *Eurasian Soil Science* **43**: 509–518 (in Russian).
- PEREVERZEV V. N. 2013: *Počvoobrazovanie na ryhlyh i kristalliçeskikh porodah v Severnoj Fennoskandii* [Soil Formation on the Loose and Crystalline Rocks in Northern Fennoscandia]. Apatity: Kol'skij nauçnyj centr, Rossijskaâ Akademiâ Nauk, 158 pp (in Russian).
- PETRASHOVA D. A. 2009: Ekologiâ mnogonožki-kostâнки Monotarsobius curtipes (C. L. Koch, 1847) na severnoj periferii areala [Ecology of Monotarsobius curtipes (C. L. Koch, 1847) at the northern periphery of its range]. Unpubl. Thesis. Syktyvkar: Institut biologii, Komiskij nauçnyj centr, Uralskij filial Rossijskoj Akademii Nauk, 26 pp (in Russian).
- PETRASHOVA D. A. 2010: Monotarsobius curtipes kak nespecifiçeskij bioindikator zagrâzneniâ počv vybrosamy promyšlennyh predpriâtij [Monotarsobius curtipes as nonspecific bioindicator of soil contaminations by pollutant emission from industrial enterprises]. *News of the Samara Scientific Center of RAS* **12**(1): 1947–1950 (in Russian).

- SEMKO A. P. 1982: *Gidrotermičeskij režim počv lesnoj zony Kol'skogo Pol'ostrova* [Hydrothermal Regime of Soils in the Forest Zone of the Kola Peninsula]. Apatity: Kol'skij filial Akademii nauk SSSR, 142 pp (in Russian).
- SHILEYKO A. A. 1995: *Nekotorye problemy sistematiki otráda Scoloperndromorpha na osnove izučeniâ fauny skolopendr V'etnama* [Some problems of the systematics of the order Scolopendromorpha based on the research of the scolopendran fauna of Vietnam]. Unpubl. PhD Thesis. Moskva: Moskovskij gosudarstvennyj universitet, 12 pp (in Russian).
- SKARLATO O. A., STAROBOGATOV YA. I., LOBANOV A. L. & SMIRNOV I. S. 1994: Bazy dannyh po zoologičeskoj sistematike i svedeniâ o višših taksonah životnyh [Data bases of zoological systematics and information on the higher taxa of animals]. *Zoologičeskij Žurnal* **73**(12): 100–116 (in Russian).
- STAROBOGATOV YA. I. 1991: Filogeniâ i sistema členistonogih (Arthropoda) [Phylogeny and systematics of the arthropods (Arthropoda)]. *Successes of Modern Biology* **3**: 828–839 (in Russian).
- STRIGANOVA B. R. 1973: Počvennaâ fauna severnogo poberež'â Kol'skogo Pol'ostrova [Soil fauna of the northern coast of the Kola Peninsula]. Pp.: 75–84. In: GHILAROV M. S. (ed.): *Èkologiâ počhvennyh bespozvonočnyh* [Ecology of the Soil Invertebrates]. Moskva: Nauka, 227 pp (in Russian).
- STUXBERG A. 1876: Myriapoda from Siberia and Waigatsch Island collected during the Expedition of Prof. Nordenskiöld 1875. *Annals and Magazine of Natural History, Fourth Series* **17**: 306–318.
- TCHESUNOV A. V., KALJAKINA N. M. & BUBNOVA E. N. 2008: *Katalog bioty Belomorskoj biologičeskoj stancii Moskovskogo gosudarstvennogo universiteta* [A Catalogue of the Biota of the White Sea Biological Station of the Moscow State University]. Moskva: KMK Scientific Press, 384 pp (in Russian).
- TOBIAS D. 1975: Zur Kenntnis von Lithobius curtipes C. L. Koch (Chilopoda: Lithobiomorpha) in Nordschweden. *Entomologisk Tidskrift* **96**: 24–26.
- ZALESKAJA N. T. 1978: *Opređelitel mnogonožek-kostânok SSSR (Chilopoda, Lithobiomorpha)* [Identification Key of the Lithobiomorph Centipedes of the USSR (Chilopoda, Lithobiomorpha)]. Moskva: Nauka, 211 pp (in Russian).
- ZAPPAROLI M. & IORIO E. 2012: The centipedes (Chilopoda) of Corsica: catalogue of species with faunistic, zoogeographical and ecological remarks. *International Journal of Myriapodology* **7**: 15–68.
- ZENKOVA I. V. 1999: Sostoânie počvennoj fauny v zone vozdejstviâ kombinata "Severonikel" [The composition of the soil fauna in the impact zone of the Severonikel smelter]. Pp.: 293–310. In: IZRAEL Y. A., KALABIN G. V. & NIKONOV V. V. (eds.): *Antropogennoe vozdejstvie na prirodu Severa i ego èkologičeskije posledstviâ* [Anthropogenic Impact on the Nature of the North and its Environmental Consequences]. Apatity: Kol'skij naučnyj centr, Rossijskaâ Akademiâ Nauk, 288 pp (in Russian).
- ZENKOVA I. V. 2000: *Struktura soobšestv bespozvonočnyh v lesnyh podzoloh Kol'skogo Pol'ostrova* [Structure of the Invertebrate Communities in the Forest Podzols of the Kola Peninsula]. Unpubl. PhD Thesis. Petrozavodsk: Petrozavodskij gosudarstvennyj universitet, 34 pp (in Russian).
- ZENKOVA I. V. 2003: Dinamika parametrov mezofauny v prirodnyh podzoloh Kol'skogo Pol'ostrova [Dynamics of the mesofauna parameters in natural podzols of the Kola Peninsula]. Pp.: 107–118. In: KASHULIN N. A. (ed.): *The Kola Peninsula on the threshold of the third Millennium: Ecological Problems*. Apatity: Kola Science Centre, Russian Academy of Sciences, 248 pp. (in Russian).
- ZENKOVA I. V. 2012: Materialy k počvennoj faune trehstoronnego zapovednika Pasvik (Murmanskaâ oblast') [Materials on the soil fauna of the trilateral reserve of Pasvik (Murmansk region)]. Pp.: 313–329. In: ZHIGAREV I. A. (ed.): *Behavior, Ecology and Evolution of Animals. Collection of Papers Esenin Râzan' State University (Zoology Series 3)*. Râzan': Golos gubernii, 364 pp (in Russian).
- ZENKOVA I. V. & PETRASHOVA D. A. 2003: Harakteristika populacij Monotarsobius curtipes (Chilopoda, Lithobiidae) v lesnyh podzoloh Kol'skogo Pol'ostrova [Characteristics of the Monotarsobius curtipes population (Chilopoda, Lithobiidae) in the forest podzols of the Kola Peninsula]. *Bulletin of Dnipropetrovsk University, Biology, Ecology* **11**(1): 92–96 (in Russian).
- ZENKOVA I. V. & PETRASHOVA D. A. 2008a: Population structure and dynamics of Monotarsobius curtipes (Myriapoda, Chilopoda) at the northern periphery of the species range. *Russian Journal of Ecology* **39**(6): 425–431.
- ZENKOVA I. V. & PETRASHOVA D. A. 2008b: State of the population of Monotarsobius curtipes in the impact area of aluminium plant. *Contemporary Problems of Ecology* **15**(5): 689–698.
- ZENKOVA I. V., POZHARSKAYA V. V. & POKHIL'KO A. A. 2011: Altitudinal distribution of soil fauna in the Khibiny Massif. *Eurasian Soil Science* **44**(9): 991–1000.
- ZENKOVA I. V. & RAPOPORT I. B. 2013: Species richness and high altitude distribution of earthworms in the Khibiny Massive (Murmansk Region). Pp.: 141–151. In: KASPAREK M. (ed.): *Advances in Earthworm Taxonomy VI (Annelida: Oligochaeta)*. 6th International Oligochaeta Taxonomy Meeting, Palmeira de Faro (Portugal), April 2013. Heidelberg: Taylor & Francis, 188 pp.
- YAKOVLEV B. A. 1961: *Klimat Murmanskogoj oblasti* [Climate of the Murmansk Region]. Murmansk: Murmanskoe knižnoe izdatel'stvo, 199 pp (in Russian).